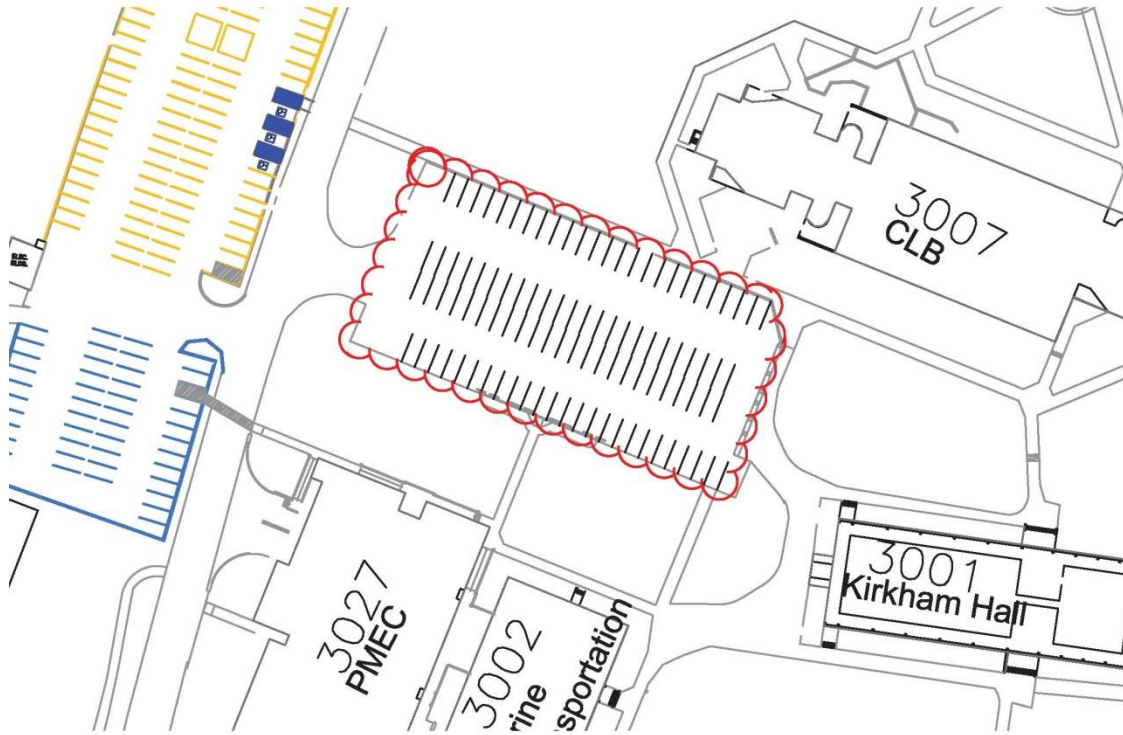


**ALERTS AND CLOSURES DURING CONSTRUCTION OF PHASE 1, PHASE 2 AND INFRASTRUCTURE PROJECTS**  
**(Locations and dates are always subject to change)**

**June 2016 through Summer 2018**

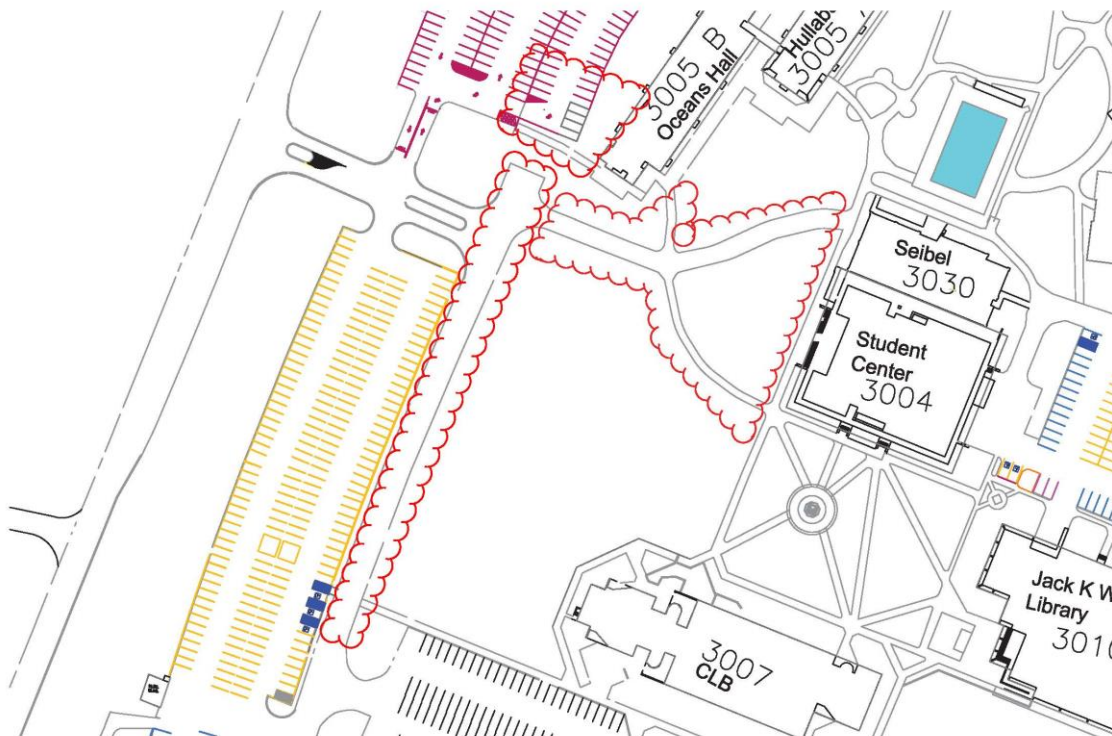
- CLB parking lot closed



**ALERTS AND CLOSURES DURING CONSTRUCTION OF PHASE 1, PHASE 2 AND INFRASTRUCTURE PROJECTS**  
**(Locations and dates are always subject to change)**

**October 2016 through February early April 2017 (anticipated closure/periodic closure)**

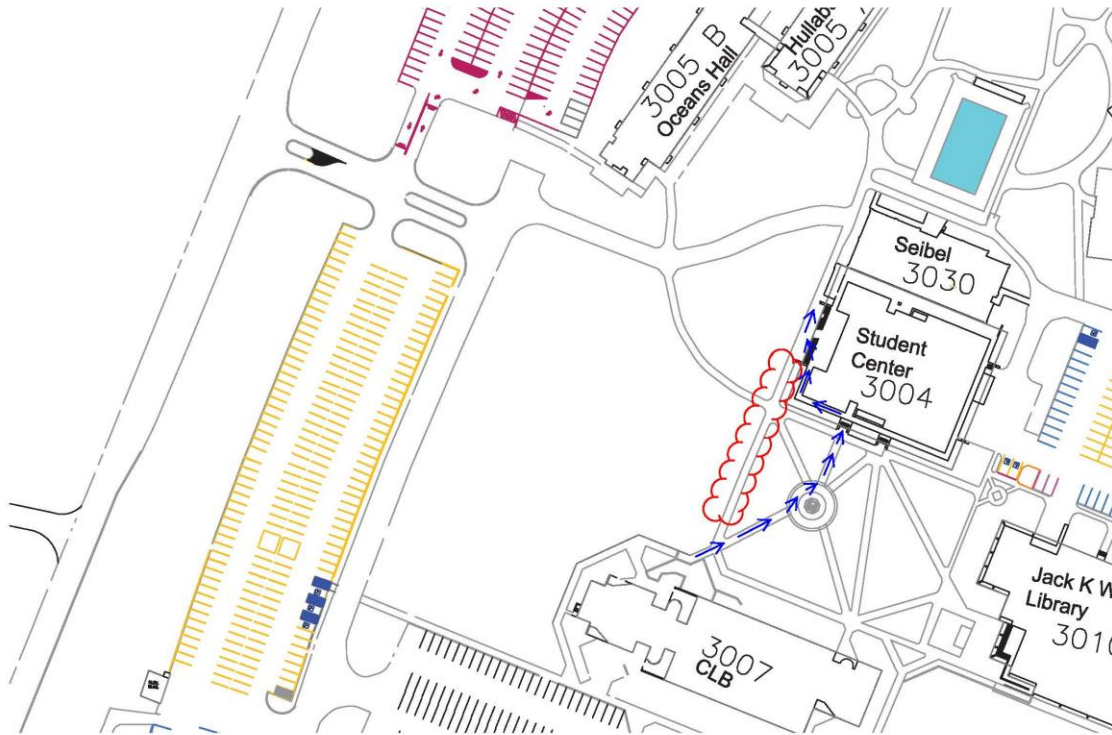
- Section of Campus Main Entrance Road directly in front of Phase 1, an estimated 45 – 50 parking spaces in D-Lot and 6 parking spaces in B-Lot.
  - **Update 10/21/2016: The 45-50 parking spaces in D Lot will NOT be closed during this phase.**
  - **Update 10/21/2016: Approximately 15 parking spaces will be closed in B Lot.**
  - **Update 02/02/2017: Due to manufacturer delays, the front road will remain closed until early April 2017.**
- Sidewalk that runs from Oceans Hall to B-Lot on the southwest side of Oceans Hall
- Sidewalk that runs from southeast corner of Oceans Hall to the southwest corner of Mary Moody Northern Building.
- Barricaded road that runs from main entrance road to Seibel Building.



**ALERTS AND CLOSURES DURING CONSTRUCTION OF PHASE 1, PHASE 2 AND INFRASTRUCTURE PROJECTS**  
**(Locations and dates are always subject to change)**

**Week of February 13, 2017 until the end of February 2017 (anticipated closure/periodic closure)**

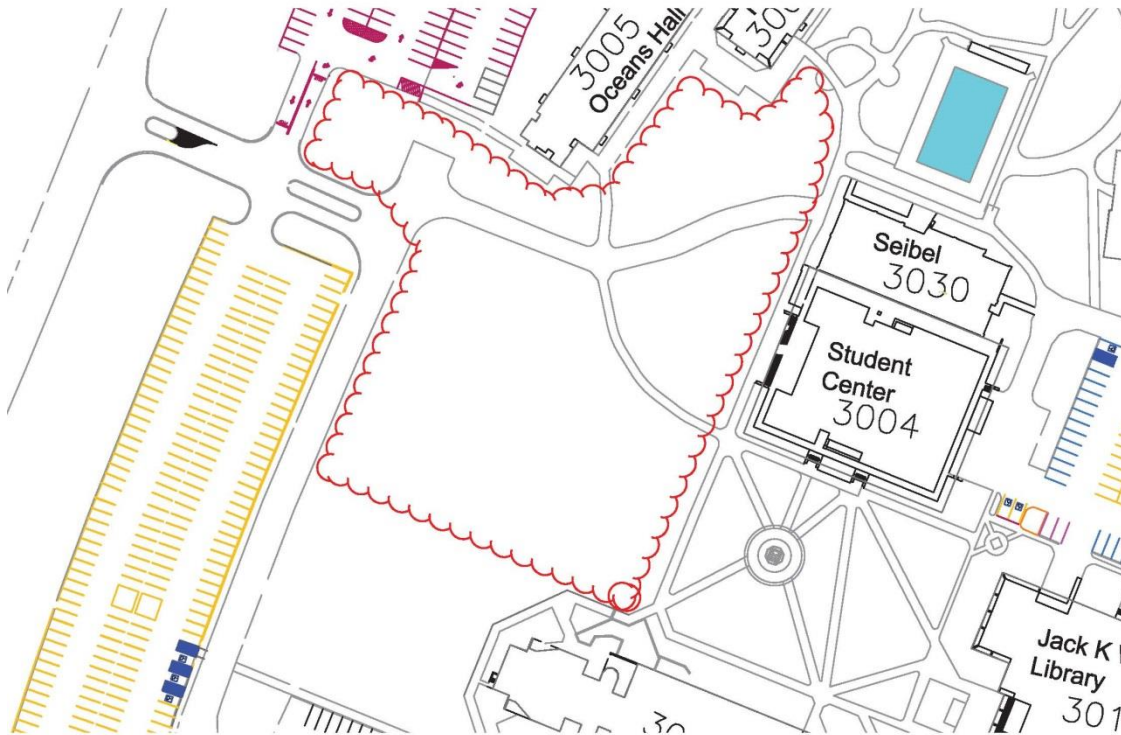
- Sidewalk located immediately east of the Phase 1 project fence (immediately in front of the campus flagpole)
  - Pedestrian traffic will be re-routed under the covered apron of the Mary Moody Northen Student Center
  - Disability access will be re-routed around the back of the student center to the ramp located on the front of the Seibel Building or the front of the student center.



**ALERTS AND CLOSURES DURING CONSTRUCTION OF PHASE 1, PHASE 2 AND INFRASTRUCTURE PROJECTS**  
**(Locations and dates are always subject to change)**

**October 2016 through June 2018 (anticipated closure/periodic closure)**

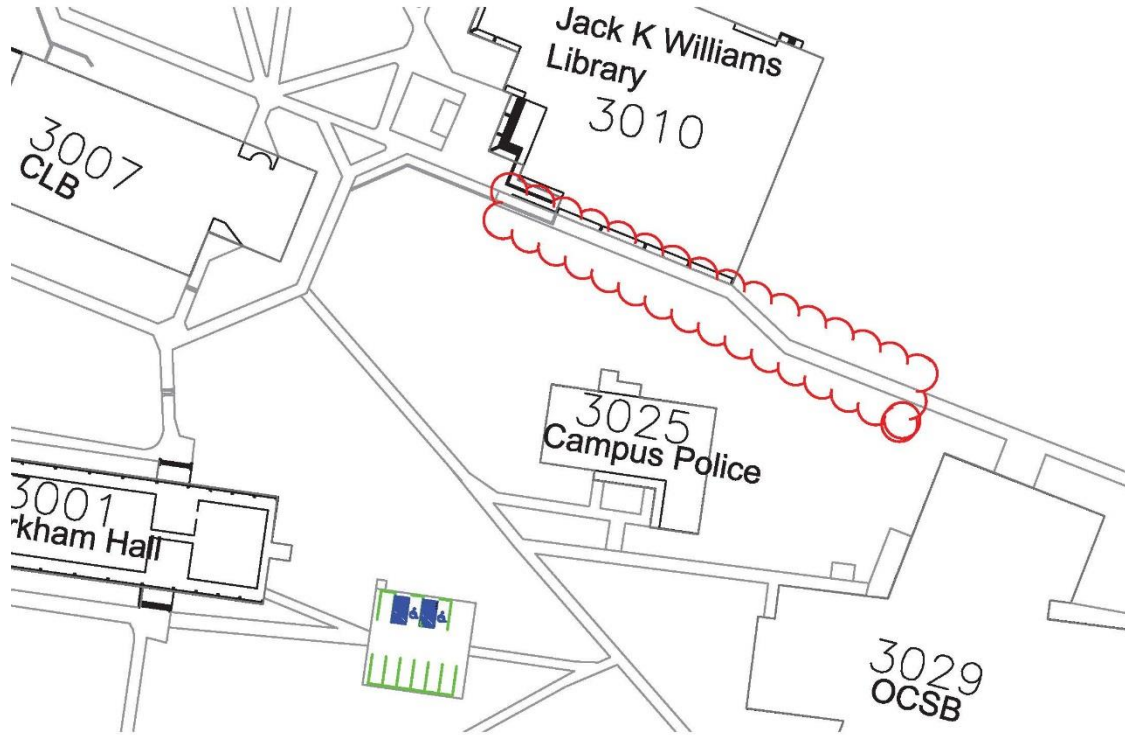
- South and East side of Oceans Hall sidewalk
- South side of Hullabaloo sidewalk
- West side of Seibel Building, Mary Moody Northen Building and Clock Tower sidewalk.



**ALERTS AND CLOSURES DURING CONSTRUCTION OF PHASE 1, PHASE 2 AND INFRASTRUCTURE PROJECTS**  
**(Locations and dates are always subject to change)**

~~January~~ **End of March 2017 through June July 2017 (anticipated closure/periodic closure)**

- Sidewalk running from southwest corner of Library to northwest corner of the Sea Aggie Center will have periodic closures



**ALERTS AND CLOSURES DURING CONSTRUCTION OF PHASE 1, PHASE 2 AND INFRASTRUCTURE PROJECTS**  
**(Locations and dates are always subject to change)**

~~January~~ End of March 2017 through ~~June~~ July 2017 (anticipated closure/periodic closure)

- Sidewalks on the south side of Bldg. 3025 TAMUG Police Dept. will have periodic closures



**ALERTS AND CLOSURES DURING CONSTRUCTION OF PHASE 1, PHASE 2 AND INFRASTRUCTURE PROJECTS**  
**(Locations and dates are always subject to change)**

~~June~~ July 2017 through ~~September~~ October 2017 (anticipated closure/periodic closure)

- Sidewalk running from Kirkham Hall to CLB will have periodic closures
- Sidewalks on south side of PMEC will have periodic closures



**ALERTS AND CLOSURES DURING CONSTRUCTION OF PHASE 1, PHASE 2 AND INFRASTRUCTURE PROJECTS**  
**(Locations and dates are always subject to change)**

**March 2017 through December 2017 (anticipated closure/periodic closure)**

- 10 – 20 parking spaces in D-Lot area next to the Wastewater Treatment Plant will have periodic closures

